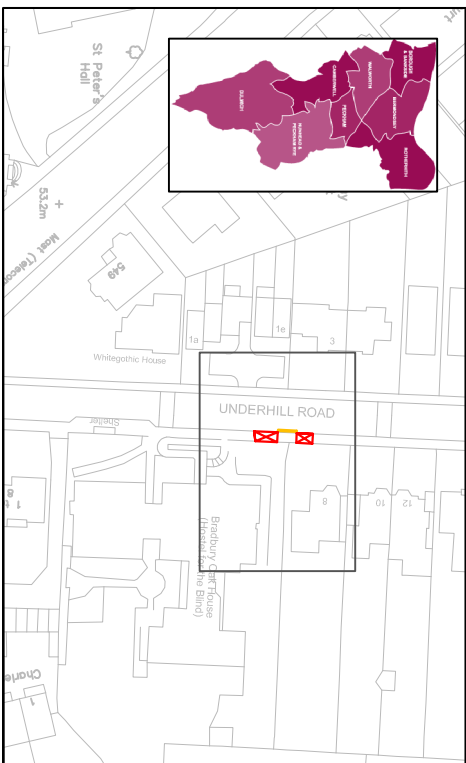
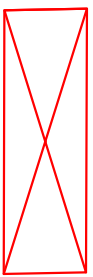


KEY PLAN:



KEY:



Existing vehicle crossover



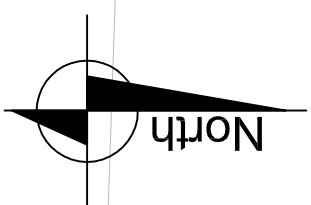
Proposed DYL

NOTES:

1. Dimensions in meters, unless otherwise stated.
2. This drawing should be read in conjunction with other relevant engineering details, drawings & specifications.
3. Any discrepancies should be reported to the design engineer immediately, so that clarification can be sought prior to the commencement of works.
4. The dimensions must be recified on site before construction.
5. All works are to be in accordance with Southwark borough council specification and standards.

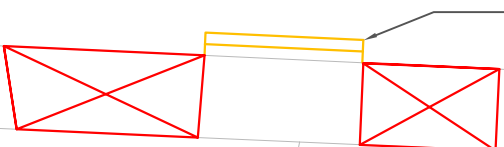
OBSERVATIONS:

1. All road signs to be class 1 material.
2. All non-illuminated signs and supplementary plates to be retro-reflective.
3. Mounting heights of all signs to be: 2.1 m.



UNDERHILL ROAD

**Proposal-
Install 4m DYL to
prevent obstructive
parking**



**Bradbury Oak House
(Hostel for the Blind)**



**Highways Division
Transport projects
Minor Works**

Environment and Social
Regeneration
Floor 3, Hub 2
160 Tootley Street
PO Box 64529
London SE1P 5LX

Rev	Date	Description	Drm	Chk	App
0	15/08/2018	First draft	TA	AS	RW

Project
18/19 Q3 Minor Traffic
Schemes

Drawing Title
1819Q3_MTS_Underhill Road

Community council Dulwich		Date 15/08/18		Scale 1:200		Drm TA		Rev AS		App RW	
Ward(s) Dulwich Wood		Drawing number UR1		Status Master Plan							